






































	Forest Headquarters	} Report Fires Here	
	Ranger District Office		
	Other Forest Service Facility		
	Forest Service Fire Station		
	School, Church, other building		
	Spring, Falls		
	Located or Landmark Object		
	Locked Gate, All Year Closure		
	Commercial Resort		
		Campground, National Forest and other	
		Group Campground, Undeveloped Campsite	
		Picnic Area, National Forest and other	
			Information, Visitor Center, Public Telephone
			Trailhead Parking, Parking, OHV Staging Area
		Point of Interest, Historical Site	
		Scenic View, Watchable Wildlife	
		Boat Ramp, Lake Access	
	Pack Station		
		Winter Recreation, Avalanche Control Area	
		Downhill Skiing, Cross Country Skiing	
	Lake Tahoe Basin Management Unit		
	National Forest Wilderness Area		
	Land Administered by other National Forests		
	Bureau of Land Management		
	State Land		
	Indian Land		
	Other Federal Land		
	Residential and Associated Development		

Note: The Lake Tahoe Basin Management Unit has an ongoing land acquisition program that may affect the land status on this map. Almost all residential areas within the Lake Tahoe Basin contain public parcels which are not depicted on this map. Please respect private lands.

All roads on the Lake Tahoe Basin Management Unit are seasonally (Winter) closed to protect soil and water resources. (Nov-April)